



January 24, 2025

Mr. Filmon Tesfaslasie
Site Assessment Project Manager
Office of Environmental Health and Safety
Los Angeles Unified School District
333 South Beaudry Avenue, 21st Floor
Los Angeles, CA 90017

sent via email to cp-f.tesfaslasie@lausd.net

Subject: Site Inspection Report for Canyon Elementary School, 421 Entrada Drive, Santa Monica, California

Dear Mr. Tesfaslasie:

Terraphase Engineering Inc. (Terraphase) has prepared this letter report on behalf of the Los Angeles Unified School District (LAUSD) Office of Environmental Health and Safety (OEHS) to describe the inspection activities performed by Terraphase at Canyon Elementary School located at 421 Entrada Drive, Santa Monica, California, in the vicinity of the Palisades Fire area (the Site; Figure 1). This report outlines the inspection activities conducted by Terraphase, discusses pertinent findings, and provides further recommendations for additional sampling and assessment.

Site Inspections

Terraphase was retained by LAUSD OEHS to conduct visual and olfactory inspections and document conditions of the interior spaces of campus buildings located at the Site to assess whether visible suspect ash and fire-related debris from the nearby Palisades Fire remain after an initial cleaning effort was conducted by personnel from LAUSD's Facility Service Department of Maintenance and Operations, overseen by the plant manager, and provide recommendations for further sampling and assessment as needed.

On January 18, 2025, Mr. Owen Cheu of Terraphase, conducted an initial inspection at the Site. On January 23, 2025, Mr. Jon Marshak of Terraphase conducted a follow up inspection of the Site buildings.

Terraphase staff were escorted by LAUSD personnel who provided access to classrooms, bathrooms, offices, and other inhabited structures at the Site. Terraphase staff made note of visible suspect ash or fire-related debris as well as smoke odor in the areas that were inspected. Inspection findings are provided in the following section.

Inspection Findings

The following observations were noted during the inspections conducted at the Site. Figures of the Site plan is shown on Figures 2. Field notes with photographic logs from the inspections are provided in Attachment A.

During the inspection on January 18, 2025, minor visible suspect ash was observed in Room 10 of Building F. Terraphase staff notified LAUSD personnel, who took corrective action to remove the visible suspect ash. Smoke odor was noted upon entering all rooms in Buildings A, B, C, D, and Room 21 in Building F.

During the inspection on January 23, 2025, minor visible suspect ash was observed on the exterior windowsill along the west side of Rooms 1 and 2 of Building E, comingled with dirt underneath the stairway on the east side of Building AA-4030, on a shelf inside of and in outdoor planters outside of Room K2 of Building A. Terraphase staff notified LAUSD personnel, who took corrective action to remove the visible suspect ash. Smoke odor was not observed during the follow-up inspection.

Recommendations

Based on the findings from the inspections conducted at the Site January 18 and 23, 2025, Ibrahim Sobeih a Certified Industrial Hygienist (Board for Global EHS Credentialing CIH Cert. No. 5628CP) of Titan Environmental Solutions, provided the following recommendations.

- Utilize High-Efficiency Particulate Air (HEPA)-equipped air filtration and deodorizing units in areas where smoke odor was noted including all rooms in Buildings A, B, C, D, and Room 21 of Building F.
- Perform general cleaning of areas where ash was observed.

Conclusions

Based on the observations made on January 18 and January 23, 2024, adequate cleaning was performed in areas where ash was observed, and filtration and deodorizers were utilized. No further action is recommended at the Site.

Closing

Terraphase is grateful for the opportunity to offer our services on this important project. If you have any questions or comments regarding this submittal, please contact Darren Croteau at (949) 377-2227 x 76.

Sincerely,

for Terraphase Engineering Inc. and Titan Environmental Services Inc.



Darren Croteau, PG
Principal Geologist
Terraphase Engineering Inc.

Ibrahim M. Sobeih, CIH
Director of Industrial Hygiene & Safety
Titan Environmental Services, Inc.

Attachments (3):

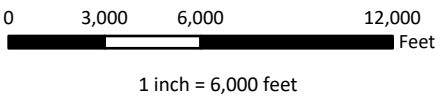
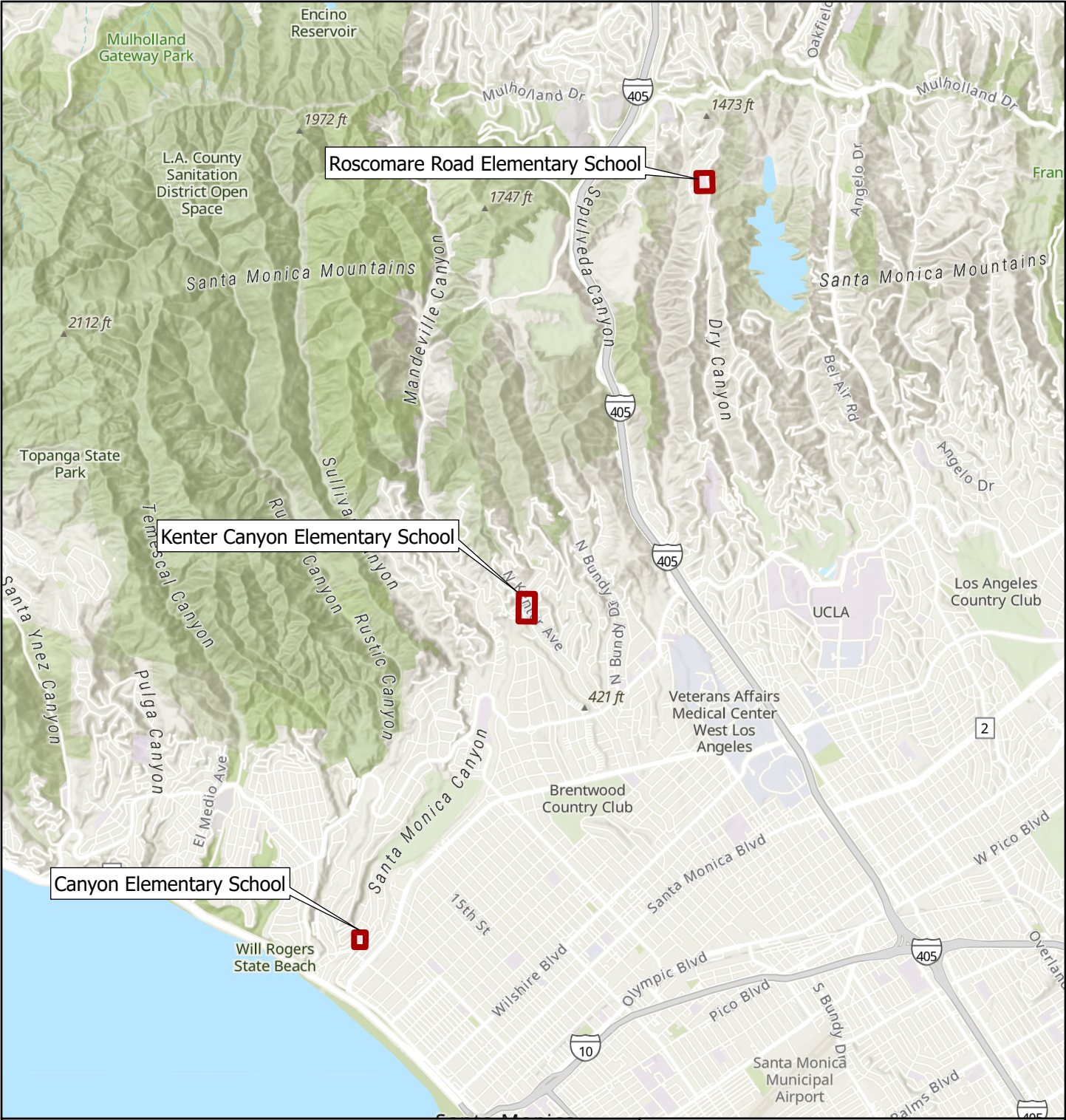
- Figure 1 – Site Location
- Figure 2 – Canyon Elementary School Site Map
- Attachment A – Field Notes and Photographic Log

Figures

- 1 Site Location
- 2 Canyon Elementary School Site Map



File: N:\GIS\Prj\S030.LAUSD\Smoke and Ash.aprx 1/22/2025 Created by: Resource Coordinate System: NAD 1983 StatePlane California V FIPS 0405 Feet



Legend

 Site Locations

Imagery Source: ESRI World Topographic Map

SAFETY FIRST

CLIENT: LAUSD

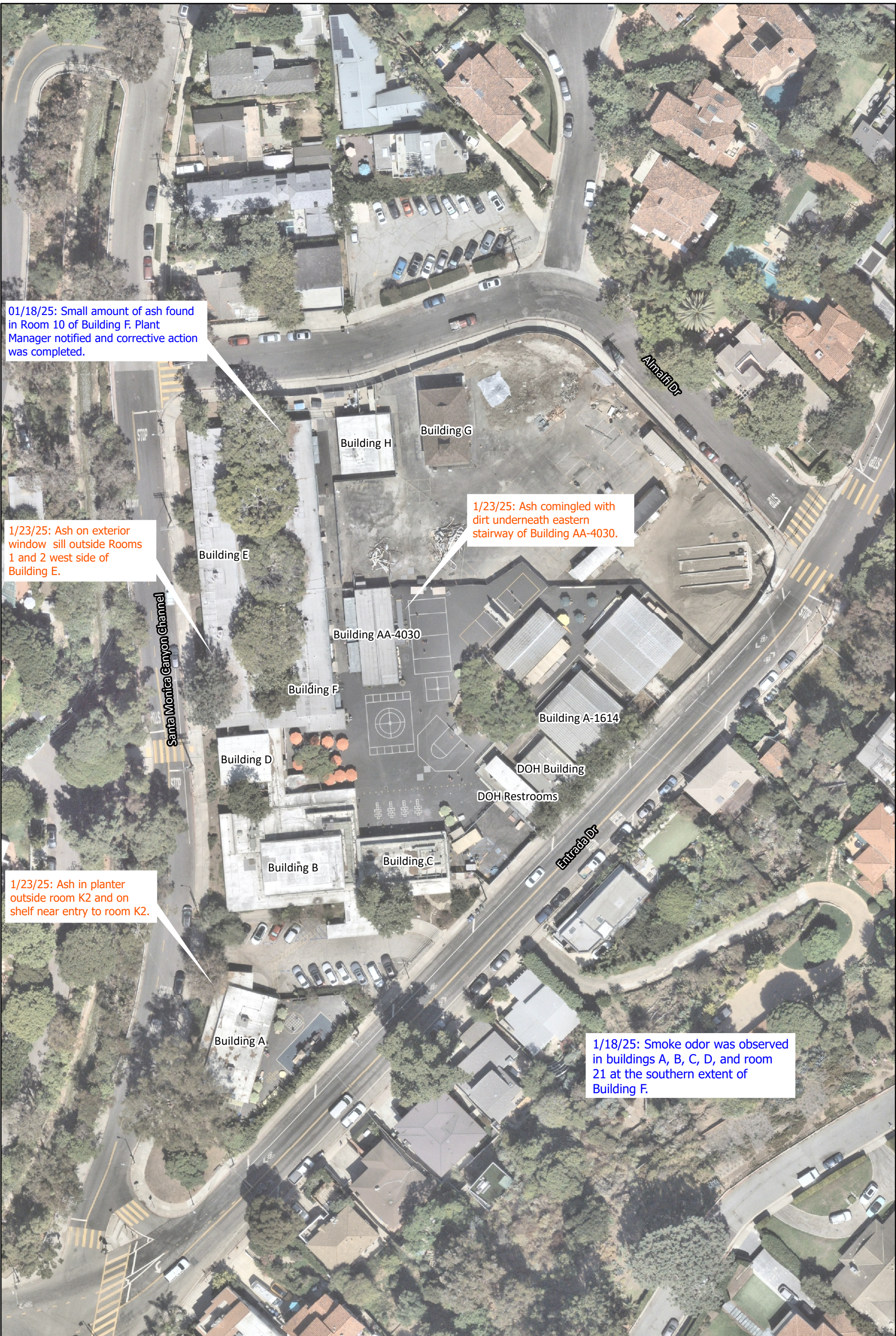


PROJECT: Palisades Fire Response

PROJECT NUMBER: S030.073.001

Site Locations

FIGURE 1



N

03060120

Feet

1 inch = 60 feet

Aerial Imagery Source: Nearmap, January 1, 2025

SAFETY FIRST

t

terr

raphase

engineering

CLIENT:	LAUSD
PROJECT:	Palisades Fire Response 421 Entrada Drive, Santa Monica, CA
PROJECT NUMBER:	S030.073.001

Canyon Elementary School
Site Map

FIGURE 2

Attachment A

Field Notes and Photographic Log



By: Owen Cheu

Date	01/18/2025
Staff On-Site	Owen Cheu
Staff From Time	07:35
Staff To Time	12:22
Weather	Partly Cloudy Partly Sunny Cool
Equipment	NA

Contractor	LAUSD
Crew	Lynda, Corey, Tamisha
From Time	07:35
To Time	12:22
Tailgate Meeting?	NA
Remarks	NA

Work Summary

Assessing dust cleanup effort and directing corrective action.

Time	Notes
07:40	Met with Lynda and Corey, discussed scope of work and awaiting police escort to Canyon Charter ES.
07:55	Will likely need to assess every classroom and potentially rooftops.
08:06	Police escort will arrive between 830 and 900 due to a miscommunication. Awaiting police escort.
09:25	Arrived at Canyon Charter with police escort. Awaiting police management of involved parties.



Picture taken at: 09:28

Caption:

Latitude: 34.0316681258879

Longitude: -118.5123428556446



Picture taken at: 09:29

Caption:

Latitude: 34.03167167819215

Longitude: -118.5123586597146

09:29 Starting at Building A at southern end of school.


Time Notes




Picture taken at: 09:30
Caption: Building A exterior
Latitude: 34.0315466337894
Longitude: -118.5124530645635



Picture taken at: 09:31
Caption: Building A exterior
Latitude: 34.03139996712392
Longitude: -118.5124758750049




Picture taken at: 09:32
Caption: Building A interior
Latitude: 34.03138481591601
Longitude: -118.5124639207548




Picture taken at: 09:32
Caption: Building A interior
Latitude: 34.03139523801065
Longitude: -118.5124415798226


Time Notes




Picture taken at: 09:33
Caption: Building A restroom
Latitude: 34.03143014970868
Longitude: -118.512416889997







Picture taken at: 09:33
Caption: Building A restroom
Latitude: 34.03143554005902
Longitude: -118.5124149446796











Picture taken at: 09:33
Caption: Building A interior
Latitude: 34.03143986850311
Longitude: -118.5124220643855



Picture taken at: 09:33
Caption: Building A interior
Latitude: 34.03143779343374
Longitude: -118.5124059224046

Time	Notes
	<div><div></div><div><p>Picture taken at: 09:33</p><p>Caption: Building A interior</p><p>Latitude: 34.03143049964354</p><p>Longitude: -118.5124102436009</p></div></div>
09:35	
09:36	<div><div></div><div><p>Picture taken at: 09:36</p><p>Caption: Building B interior</p><p>Latitude: 34.03174049849208</p><p>Longitude: -118.5122986968754</p></div></div> <div><div></div><div><p>Picture taken at: 09:36</p><p>Caption: Building B interior</p><p>Latitude: 34.03176181366845</p><p>Longitude: -118.5122874041454</p></div></div> <div><div></div><div><p>Picture taken at: 09:37</p><p>Caption: Building B interior</p><p>Latitude: 34.03172922394384</p><p>Longitude: -118.5123287922241</p></div></div>


Time	Notes
	 <p>Picture taken at: 09:37 Caption: Building B interior Latitude: 34.03172632724925 Longitude: -118.5123387635927</p>
	 <p>Picture taken at: 09:37 Caption: Building B interior Latitude: 34.03172307008945 Longitude: -118.5123684884983</p>
	 <p>Picture taken at: 09:38 Caption: Building B interior Latitude: 34.03181782572668 Longitude: -118.5121495703294</p>
	 <p>Picture taken at: 09:39 Caption: Building B interior Latitude: 34.03174431799067 Longitude: -118.512147495497</p>

Time	Notes
	 <p>Picture taken at: 09:39 Caption: Building B interior Latitude: 34.03174641203161 Longitude: -118.5121329661997</p>
	 <p>Picture taken at: 09:40 Caption: Building B interior Latitude: 34.03171387328684 Longitude: -118.512338107968</p>
	 <p>Picture taken at: 09:40 Caption: Building B kitchen Latitude: 34.03172221747911 Longitude: -118.5123313986762</p>
	 <p>Picture taken at: 09:43 Caption: Building B kitchen Latitude: 34.03246624563801 Longitude: -118.5120935259811</p>


Time Notes



Picture taken at: 09:46
Caption: Building C exterior
Latitude: 34.03185748594425
Longitude: -118.5121012121937



Picture taken at: 09:46
Caption: Building C exterior
Latitude: 34.03182533604553
Longitude: -118.5121012593547




Picture taken at: 09:46
Caption: Building C interior
Latitude: 34.03 177276427375
Longitude: -118.5121020324695




Picture taken at: 09:47
Caption: Building C interior
Latitude: 34.03176713277545
Longitude: -118.5120231711003


Time Notes



Picture taken at: 09:47
Caption: Building C interior
Latitude: 34.03175709100049
Longitude: -118.5120415368076



Picture taken at: 09:47
Caption: Building C interior
Latitude: 34.03177186730134
Longitude: -118.511959487265



Picture taken at: 09:48
Caption: Building C interior
Latitude: 34.03174771836493
Longitude: -118.5119798459311


09:49

09:50




Picture taken at: 09:50
Caption: Building D exterior
Latitude: 34.03189348123793
Longitude: -118.5122315096369


Time Notes




Picture taken at: 09:51
Caption: Building D restroom
Latitude: 34.03190923136813
Longitude: -118.5123469693437



Picture taken at: 09:52
Caption: Building D restroom
Latitude: 34.03193253971574
Longitude: -118.5122358848163







Picture taken at: 09:52
Caption: Building D restroom
Latitude: 34.03192962859067
Longitude: -118.5122315965371




Picture taken at: 09:53
Caption: Building D interior
Latitude: 34.03207460280029
Longitude: -118.5123362615774


09:54

Time	Notes
	 <p>Picture taken at: 09:54 Caption: Latitude: 34.03203531430464 Longitude: -118.512468460563</p>
	 <p>Picture taken at: 09:54 Caption: Latitude: 34.03206218699225 Longitude: -118.5124025645784</p>
	 <p>Picture taken at: 09:55 Caption: Latitude: 34.03213913654233 Longitude: -118.5123386338126</p>
	 <p>Picture taken at: 09:56 Caption: Latitude: 34.03212497097299 Longitude: -118.5123941633689</p>

Time Notes




Picture taken at: 09:56
Caption: Building E interior
Latitude: 34.03221878577116
Longitude: -118.5124172092509



Picture taken at: 09:56
Caption: Building E interior
Latitude: 34.03221538830921
Longitude: -118.5124200420492



Picture taken at: 09:57
Caption: Building E exterior
Latitude: 34.03215697344331
Longitude: -118.5123786836421




Picture taken at: 09:57
Caption: Building E interior
Latitude: 34.03226344533441
Longitude: -118.5123399746426


Time Notes




Picture taken at: 09:58
Caption: Building E interior
Latitude: 34.03232952256215
Longitude: -118.5124643537367



Picture taken at: 10:00
Caption: Building E interior
Latitude: 34.03237924160624
Longitude: -118.5124248174031




Picture taken at: 10:01
Caption: Building E interior
Latitude: 34.03235081540315
Longitude: -118.5124765300731




Picture taken at: 10:01
Caption: Building E interior
Latitude: 34.03241454431814
Longitude: -118.5125092086081


Time Notes




Picture taken at: 10:01
Caption: Building E interior
Latitude: 34.03249899891458
Longitude: -118.5123814308776



Picture taken at: 10:03
Caption: Building E interior
Latitude: 34.03252502938695
Longitude: -118.5124914712456



Picture taken at: 10:04
Caption: Building E interior
Latitude: 34.03249489631168
Longitude: -118.5124800852704




Picture taken at: 10:04
Caption: Building E interior
Latitude: 34.03247745582932
Longitude: -118.5124894367251

Time Notes



Picture taken at: 10:06
Caption: Building E exterior
Latitude: 34.03254590252769
Longitude: -118.5123556720705


10:06



Picture taken at: 10:06
Caption: Building F interior
Latitude: 34.03249547537201
Longitude: -118.5123331204983




Picture taken at: 10:06
Caption: Building F interior
Latitude: 34.03251875717559
Longitude: -118.5122954227611



Picture taken at: 10:07
Caption: Building F interior
Latitude: 34.03251056755132
Longitude: -118.5122752896764


Time Notes




Picture taken at: 10:07
Caption: Building F interior
Latitude: 34.0325493153434
Longitude: -118.5123018760395



Picture taken at: 10:09
Caption: Ash present in Room 10 building F
Latitude: 34.03251774822834 Longitude:
-118.5122917913549




Picture taken at: 10:11
Caption: Building F interior
Latitude: 34.03239749405564
Longitude: -118.5123040858636




Picture taken at: 10:11
Caption: Building F interior
Latitude: 34.03242135210971
Longitude: -118.5122948595271


Time Notes




Picture taken at: 10:12
Caption: Building F exterior
Latitude: 34.03226669131252
Longitude: -118.5123029367399



Picture taken at: 10:13
Caption: Building F interior
Latitude: 34.03228425627241
Longitude: -118.5122608191912



Picture taken at: 10:14
Caption: Building F exterior
Latitude: 34.03218214633402
Longitude: -118.5123076314044




Picture taken at: 10:14
Caption: Building F exterior
Latitude: 34.0321931671831
Longitude: -118.5123265408145


Time Notes




Picture taken at: 10:15
Caption: Building F interior
Latitude: 34.03217718842269
Longitude: -118.5122192735365



Picture taken at: 10:15
Caption: Building F interior
Latitude: 34.03217508208586
Longitude: -118.512260403677




Picture taken at: 10:16
Caption: Building F interior
Latitude: 34.03215859476509
Longitude: -118.5122604437035



Picture taken at: 10:16
Caption: Building F interior
Latitude: 34.03213858746501
Longitude: -118.5122494694034


Time Notes



Picture taken at: 10:17
Caption: Building F interior
Latitude: 34.03205911136196
Longitude: -118.5122648422215



Picture taken at: 10:17
Caption: Building F interior
Latitude: 34.03206051381463
Longitude: -118.5122320691313




Picture taken at: 10:21
Caption: Building F interior
Latitude: 34.03202465183588
Longitude: -118.5121707324254

10:23 Moved to Building AA-4030.




Picture taken at: 10:23
Caption: Building F interior
Latitude: 34.03208285978619
Longitude: -118.5120027572246


Time Notes




Picture taken at: 10:24
Caption: Building F interior
Latitude: 34.03218527623762
Longitude: -118.5120249869952



Picture taken at: 10:24
Caption: Building F interior
Latitude: 34.03219144439863
Longitude: -118.5120856826889




Picture taken at: 10:24
Caption: Building F interior
Latitude: 34.03220790920037
Longitude: -118.5121140131016




Picture taken at: 10:24
Caption: Building F interior
Latitude: 34.03223692599433
Longitude: -118.5121129860773

Time Notes



Picture taken at: 10:25
Caption: Building F interior
Latitude: 34.032166962966
Longitude: -118.5120877417984




Picture taken at: 10:25
Caption: Building F interior
Latitude: 34.03215454692928
Longitude: -118.5120828296183

10:27 No ash or odor observed in the DOH building.




Picture taken at: 10:27
Caption: DOH Building exterior
Latitude: 34.03205533561697
Longitude: -118.5115845375375




Picture taken at: 10:27
Caption: DOH Building interior
Latitude: 34.03206442248219
Longitude: -118.5115762888454


Time Notes




Picture taken at: 10:28
Caption:DOH Building interior
Latitude: 34.03200900650974
Longitude: -118.5116023012464



Picture taken at: 10:29
Caption:DOH Building interior
Latitude: 34.0319224062949
Longitude: -118.5116672558344







Picture taken at: 10:29
Caption:DOH Building interior
Latitude: 34.03194698149417
Longitude: -118.5117586739469




Picture taken at: 10:29
Caption:DOH Building interior
Latitude: 34.03192572134654
Longitude: -118.5117818392415


10:31

Time	Notes
	 <p>Picture taken at: 10:32 Caption: Building A-1614 exterior Latitude: 34.03223753045707 Longitude: -118.5116853484484</p>
	 <p>Picture taken at: 10:32 Caption: Building A-1614 interior Latitude: 34.03219395519956 Longitude: -118.5116723370277</p>
	 <p>Picture taken at: 10:33 Caption: Building A-1614 interior Latitude: 34.03209268702503 Longitude: -118.5113297840078</p>
	 <p>Picture taken at: 10:33 Caption: Building A-1614 interior Latitude: 34.03210480397837 Longitude: -118.5113134030273</p>


Time Notes




Picture taken at: 10:34
Caption: Building A-1614 exterior
Latitude: 34.03217958398908
Longitude: -118.5116682843416







Picture taken at: 10:34
Caption: Building A-1614 interior
Latitude: 34.0322117155308
Longitude: -118.5116888573683



Picture taken at: 10:34
Caption: Building A-1614 interior
Latitude: 34.03219819677943
Longitude: -118.5117114396633



Picture taken at: 10:35
Caption: Building A-1614 interior
Latitude: 34.03218038412356
Longitude: -118.5117546348126



Time	Notes
	<div><p>Picture taken at: 10:35 Caption:Building A-1614 exterior Latitude: 34.03209237343975 Longitude: -118.5116915089444</p></div>
10:36	<p>Cleared the restroom.</p> <div><p>Picture taken at: 10:37 Caption:DOH building restroom Latitude: 34.03190653260092 Longitude: -118.511879298526</p></div> <div><p>Picture taken at: 10:37 Caption:DOH building restroom Latitude: 34.03185662116842 Longitude: -118.5118194699016</p></div> <div><p>Picture taken at: 10:37 Caption:DOH building restroom Latitude: 34.03185050652849 Longitude: -118.51182339357</p></div>

By: Jonathan Marshak


Date	01/23/2025	Contractor	plant Manager LAUSD O&M
Staff On-Site	Jonathan Marshak	Crew	Cesar (Plant Manager), Corey and Lynda (LAUSD O&M)
Staff From Time	10:00	From Time	10:00
Staff To Time	11:50	To Time	11:47
Weather	Clear Cool	Tailgate Meeting?	NO
Equipment	None.	Remarks	

Work Summary


Re-inspecting all rooms and buildings for fire debris and smoke odor.

Time	Notes
10:00	Arrived on site. <div data-bbox="237 732 620 1115" data-label="Image">  </div> <div data-bbox="620 837 976 1014" data-label="Text"> <p>Picture taken at: 11:36 Caption: Building A interior. Latitude: 34.03137839325236 Longitude: -118.5123878811617</p> </div>
10:05	Inspected building C offices. <div data-bbox="237 1192 620 1575" data-label="Image">  </div> <div data-bbox="620 1297 976 1476" data-label="Text"> <p>Picture taken at: 10:06 Caption: Building B interior. Latitude: 34.03179315144857 Longitude: -118.5119917625773</p> </div>


Time Notes




Picture taken at: 10:06
Caption: Building B interior.
Latitude: 34.03176837232327
Longitude: -118.5121137970819



Picture taken at: 10:06
Caption: Building B interior.
Latitude: 34.03176475558694
Longitude: -118.5121200057434




Picture taken at: 10:07
Caption: Building B interior.
Latitude: 34.03171408563446
Longitude: -118.5120210030089



Picture taken at: 10:07
Caption: Building B interior.
Latitude: 34.03174146365472
Longitude: -118.5120130572957


Time Notes




Picture taken at: 10:07
Caption: Building B interior.
Latitude: 34.03174606622955
Longitude: -118.5120229368177



Picture taken at: 10:07
Caption: Building B interior.
Latitude: 34.03175472506791
Longitude: -118.5119810439318



Picture taken at: 10:08
Caption: Building B interior.
Latitude: 34.03178247363534
Longitude: -118.5119887290726



Picture taken at: 10:08
Caption: Building B interior.
Latitude: 34.03177818456901
Longitude: -118.511967307044


Time Notes



Picture taken at: 10:08
Caption: Building B interior. Air purifier running.
Latitude: 34.03177556114121
Longitude: -118.5120136740355

10:10


10:10 Started inspection in cafeteria Building B.



Picture taken at: 10:11
Caption: Building C exterior.
Latitude: 34.03183861983138
Longitude: -118.512314932529




Picture taken at: 10:12
Caption: Building C interior.
Latitude: 34.03176672599366
Longitude: -118.5124206534439




Picture taken at: 10:12
Caption: Building C exterior.
Latitude: 34.03181789911736
Longitude: -118.512411816156

Time Notes



Picture taken at: 10:13
Caption: Building C exterior.
Latitude: 34.03179338946905
Longitude: -118.5123447334844




Picture taken at: 10:13
Caption: Building C exterior.
Latitude: 34.03178724156839
Longitude: -118.5122722969851







Picture taken at: 10:13
Caption: Building C exterior. Some suspect ash in the kitchen turned out to be paint chips stuck to epoxy.
Latitude: 34.03181343700998
Longitude: -118.5121717573435

10:15

10:17 Move to building D.




Picture taken at: 10:18
Caption: Building D boys restroom, air purifier running.
Latitude: 34.03190787110071
Longitude: -118.5122383196186

Time	Notes
	 <p>Picture taken at: 10:19</p> <p>Caption: Boys restroom building D has some paint chips from pressure washing.</p> <p>Latitude: 34.03195920487971</p> <p>Longitude: -118.5122507441436</p>
	 <p>Picture taken at: 10:20</p> <p>Caption: Building D janitors closet.</p> <p>Latitude: 34.03191384776486</p> <p>Longitude: -118.5123651364295</p>
	 <p>Picture taken at: 10:21</p> <p>Caption: Building D girls restroom.</p> <p>Latitude: 34.03189299709774</p> <p>Longitude: -118.5122149862473</p>
	 <p>Picture taken at: 10:22</p> <p>Caption: Building D girls restroom.</p> <p>Latitude: 34.03202169893061</p> <p>Longitude: -118.5122306118782</p>

10:23

10:24 Back to auditorium in Building B.

Time Notes



Picture taken at: 10:27
Caption: Building B interior.
Latitude: 34.03161467987488
Longitude: -118.5121741053821




Picture taken at: 10:27
Caption: Building B interior.
Latitude: 34.03173596434505
Longitude: -118.5123059153355



Picture taken at: 10:28
Caption: Building B interior.
Latitude: 34.03166023626773
Longitude: -118.512325584945


10:29

10:29 Move to building E.



Picture taken at: 10:31
Caption: Building E interior. HEPA filter running.
Latitude: 34.03210766106822
Longitude: -118.5123775370228


Time Notes




Picture taken at: 10:32
Caption: Some ash exterior window sill on room 1 building E.
Latitude: 34.03207992375872
Longitude: -118.5124764991968



Picture taken at: 10:33
Caption: Ash on exterior window sill building E room 2.
Latitude: 34.03223501905052
Longitude: -118.512347274564




Picture taken at: 10:34
Caption: Building E interior.
Latitude: 34.0322268777802
Longitude: -118.5124154166129




Picture taken at: 10:37
Caption: Building E room 3. Some material that looks like ash likely originated from dry eraser.
Latitude: 34.03230931682365
Longitude: -118.5123462511197


Time Notes



Picture taken at: 10:38
Caption: Building E interior.
Latitude: 34.032327747358
Longitude: -118.5124458335746



Picture taken at: 10:39
Caption: Building E interior.
Latitude: 34.03235781941007
Longitude: -118.5124760215343



Picture taken at: 10:41
Caption: Building E interior.
Latitude: 34.03257334134813
Longitude: -118.5119939665424


10:42

10:42 Move to building F.




Picture taken at: 10:43
Caption: Building F exterior window sill room 10.
Latitude: 34.03251984311296
Longitude: -118.5123760712341


Time Notes




Picture taken at: 10:44
Caption: Building F interior.
Latitude: 34.03257356959771
Longitude: -118.5122779571624



Picture taken at: 10:46
Caption: Building F interior.
Latitude: 34.03236500542485
Longitude: -118.5122772876415




Picture taken at: 10:49
Caption: Building F interior.
Latitude: 34.03230015191635
Longitude: -118.512271670735



Picture taken at: 10:52
Caption: Building F interior.
Latitude: 34.03224202341775
Longitude: -118.5122174398215

Time Notes



Picture taken at: 10:55


Caption: Building F interior.

Latitude: 34.03206708559608

Longitude: -118.512229545231

10:55

10:57 Moved to building AA-4030.



Picture taken at: 10:59

Caption: Building AA-4030 interior. Some dust from AC vent on bookshelf.

Latitude: 34.03225189500225

Longitude: -118.5121333523663




Picture taken at: 11:00

Caption: Building AA-4030 interior. Some dust from AC vent on bookshelf.

Latitude: 34.03223830412821

Longitude: -118.5121397409885






Picture taken at: 11:00

Caption: Building AA-4030 interior.

Latitude: 34.03222238681653


Longitude: -118.5121271844414

Time	Notes
	<div>  <p>Picture taken at: 11:03</p> <p>Caption: Ash potentially comingled with dirt beneath ramp of AA-4030.</p> <p>Latitude: 34.0321851102953</p> <p>Longitude: -118.5120341275991</p> <p><small>Location name: 'Default Site Location', Date: , Azimuth: 243.74°SW, Latitude: 34.03218, Longitude: -118.51203</small></p> </div>
11:03	
11:06	Moved to library building.
	<div>  <p>Picture taken at: 11:07</p> <p>Caption: Library interior.</p> <p>Latitude: 34.03219546118432</p> <p>Longitude: -118.5117028485128</p> <p><small>Location name: 'Default Site Location', Date: , Azimuth: 137.2°SE, Latitude: 34.03219, Longitude: -118.51170</small></p> </div> <div>  <p>Picture taken at: 11:08</p> <p>Caption: Library interior.</p> <p>Latitude: 34.03228975835631</p> <p>Longitude: -118.5117684212686</p> <p><small>Location name: 'Default Site Location', Date: , Azimuth: 51.30°NE, Latitude: 34.03229, Longitude: -118.51177</small></p> </div>
11:10	
11:11	Moved to building number unknown.

Time Notes




Picture taken at: 11:13
Caption: ? interior.
Latitude: 34.03205547641378
Longitude: -118.5113512954916




Picture taken at: 11:14
Caption: ? interior.
Latitude: 34.0320912132542
Longitude: -118.511496528414

11:15

11:17 Inspection in. A-1614.



Picture taken at: 11:17
Caption: Building A-1614 interior.
Latitude: 34.03210981538312
Longitude: -118.5116823097602




Picture taken at: 11:19
Caption: Building A-1614 interior.
Latitude: 34.03210195120094
Longitude: -118.5117136896668

Time Notes

11:21

11:22 Inspecting DOH building.



Picture taken at: 11:23

Caption: DOH building interior.

Latitude: 34.03189748528797

Longitude: -118.511774959153

11:24




Picture taken at: 11:24

Caption: Cleaning ash from beneath stair for building AA-4030.

Latitude: 34.03202471011513

Longitude: -118.5119978638616

11:26 DOH building restrooms inspected.







Picture taken at: 11:27

Caption:

Latitude: 34.03188206258613

Longitude: -118.5117889569313

Time	Notes
	 <p>Picture taken at: 11:27</p> <p>Caption:</p> <p>Latitude: 34.031896536494</p> <p>Longitude: -118.511833617485</p>
11:29	
11:30	Moved to building A.
	 <p>Picture taken at: 11:30</p> <p>Caption: Building A exterior. Ash on planters in cobwebs.</p> <p>Latitude: 34.03150416624342</p> <p>Longitude: -118.5124937862451</p>
	 <p>Picture taken at: 11:32</p> <p>Caption: Some ash on table room K2 of building A.</p> <p>Latitude: 34.03150311674366</p> <p>Longitude: -118.5124157556505</p>
	 <p>Picture taken at: 11:33</p> <p>Caption: Building A interior.</p> <p>Latitude: 34.03137395161579</p> <p>Longitude: -118.5123233870776</p>

Time	Notes
11:41	
11:46	Headed off site.